



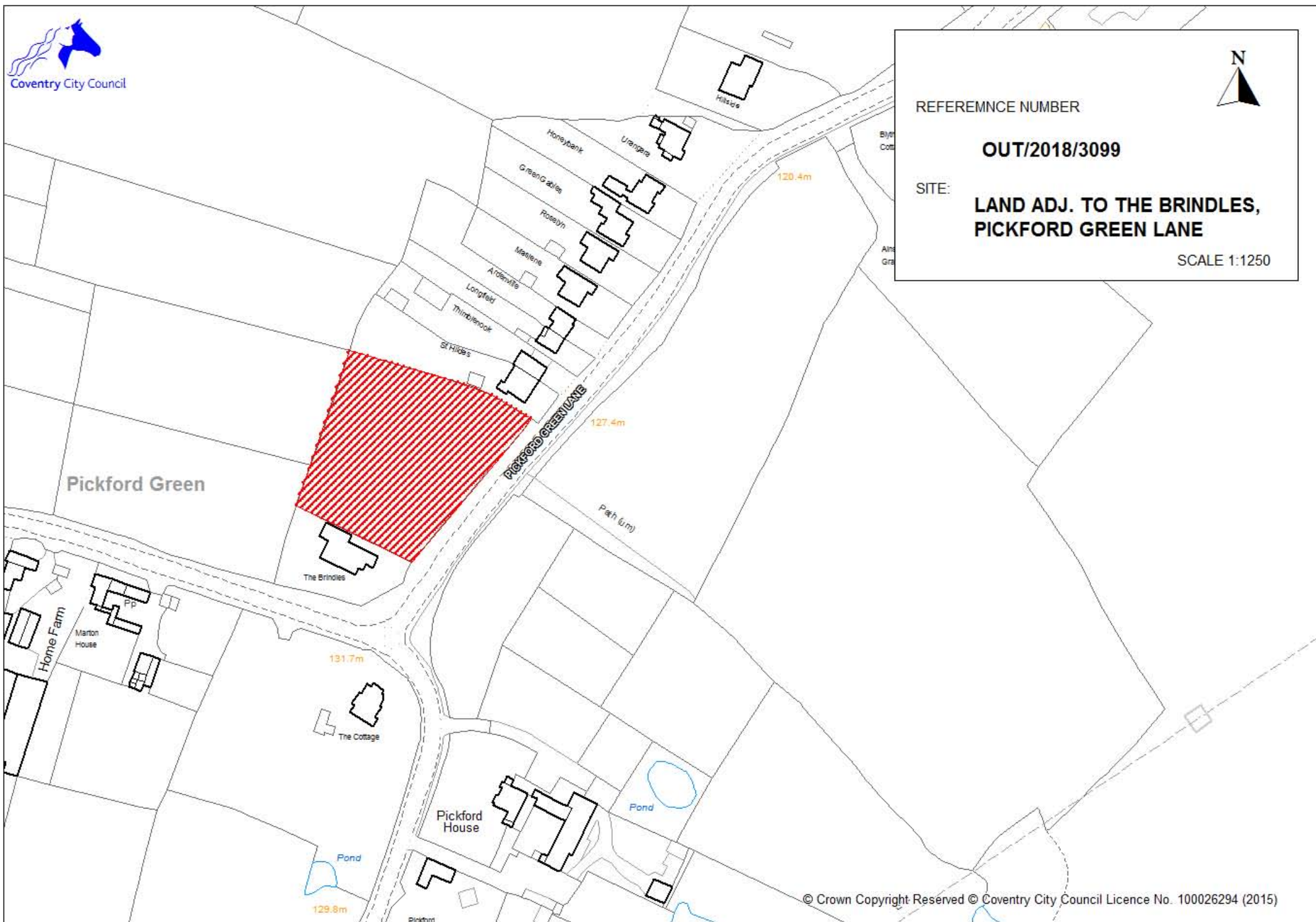
REFERENCE NUMBER

OUT/2018/3099

SITE:

**LAND ADJ. TO THE BRINDLES,
PICKFORD GREEN LANE**

SCALE 1:1250





281600m

281500m

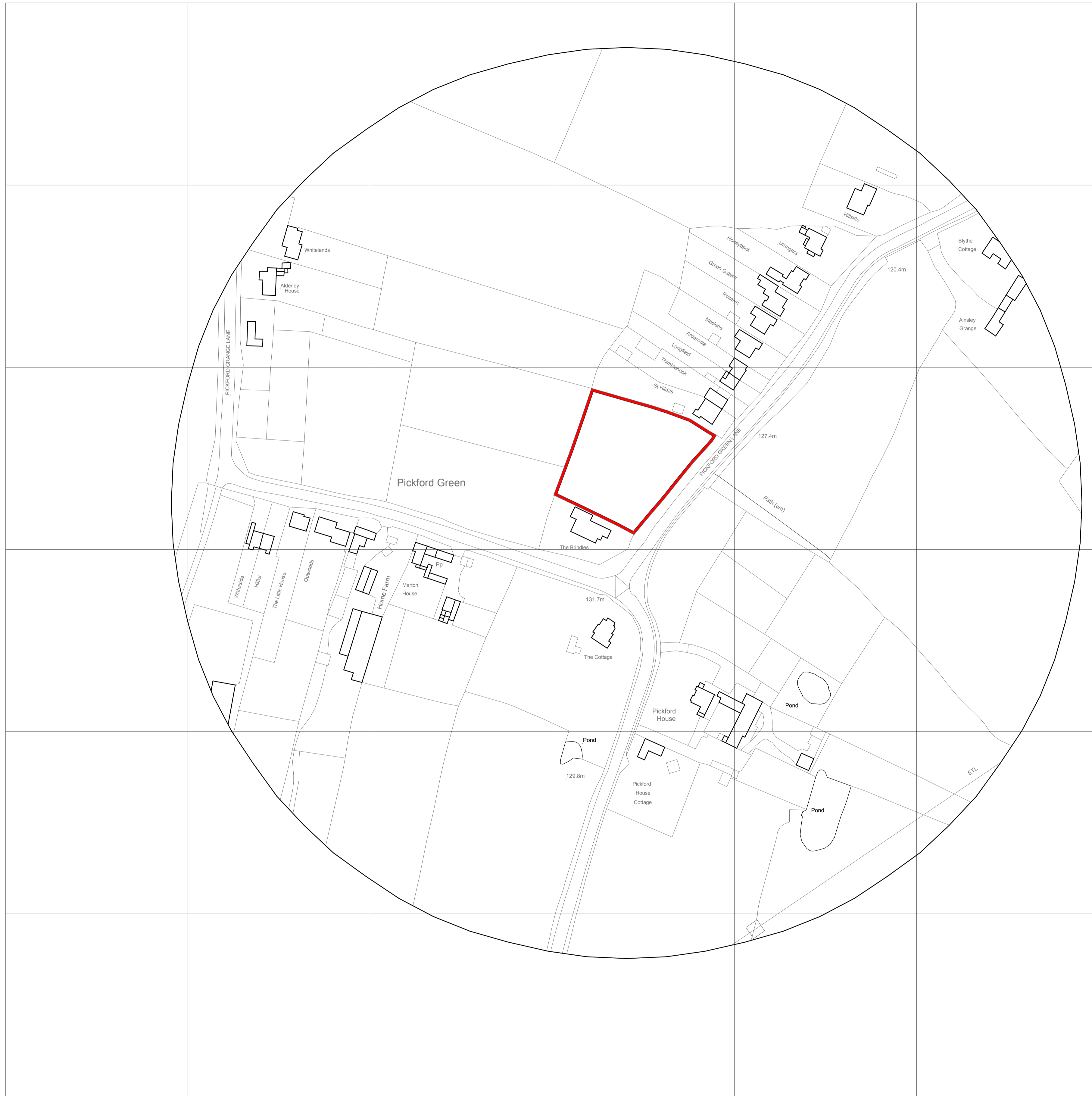
281400m

281300m

281200m

281100m

281000m



427100m

427200m

427300m

427400m

427500m

427600m


427700m

©Crown Copyright. All rights reserved. Licence no. 100041040

(c) Crown Copyright 2013
 Reproduction in whole or in part is prohibited
 without the prior permission of Ordnance Survey.

All drawings and designs herewith are copyright of JBAS and must not
 be copied without permission of JBAS.
 Contractors must check all dimensions on site before preparing
 production drawings or commencing any work.

NOTES



Site Dimensions - 70.0 m x 60.0 m / 230 ft x 200 ft
 Site Area - 4,310 sq M / 46,375.0 sq Ft
 0.43 Hectares / 1.06 Acres
 Housing Density equivalent: 9 units per Hectare

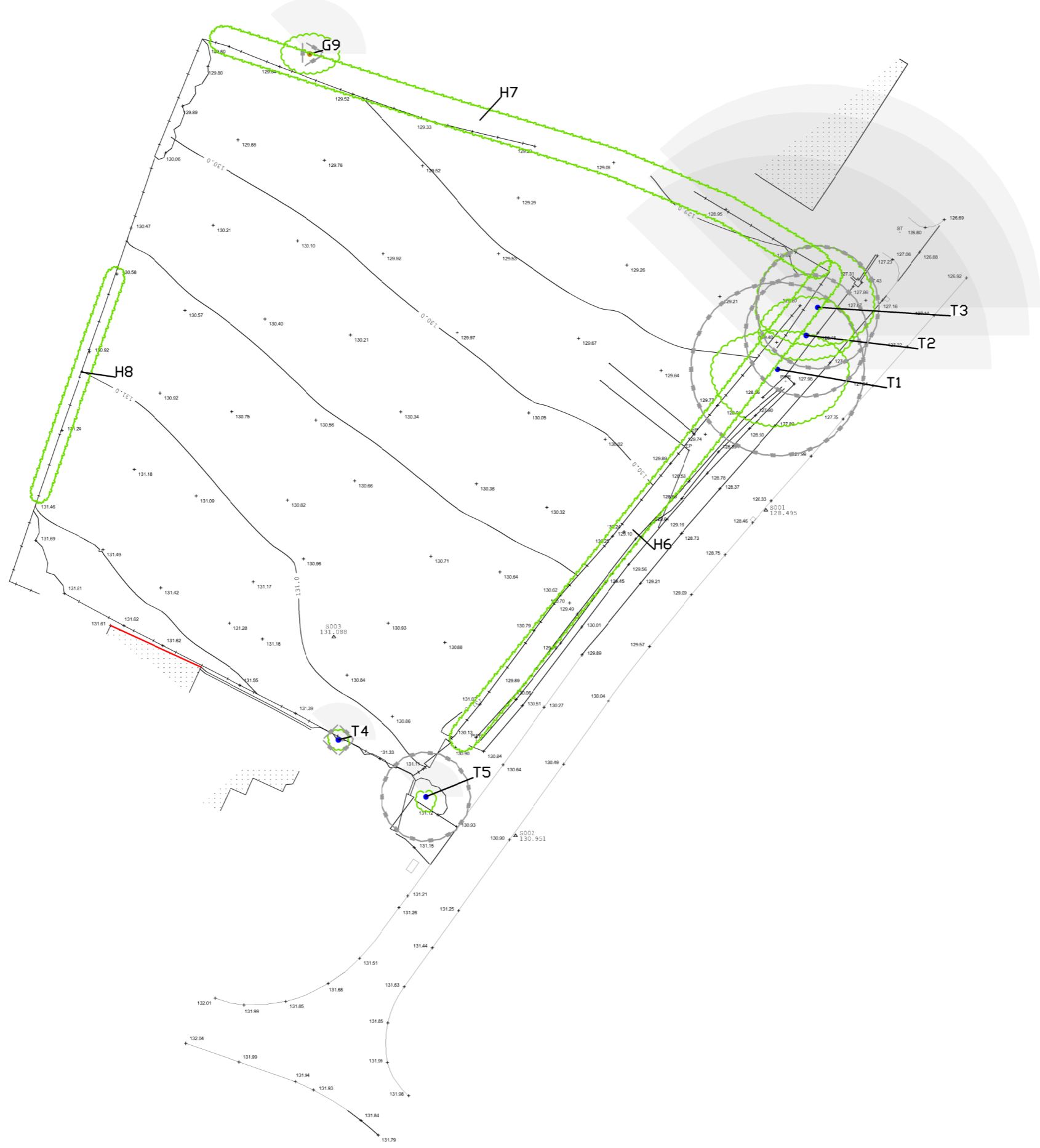
Drawing Status: Preliminary For Approval For Planning Submission








JBAS
 architect

Ashleigh Farmhouse, Farthing Lane, Curdworth, Sutton Coldfield, B75 9HE
 M: 07754-487-808 T: 01875-470024 E-mail: jbas@jbasinge.net

CLIENT
 MR G FAILCONBRIDGE
 PROJECT
 LAND OFF PICKFORD GREEN LANE, COVENTRY

DRAWING TITLE	DATE	DRAWN BY	CHECKED BY	REVISION
LOCATION PLAN - A1 SET	31.07.15	JBAS	JBAS	
SCALE				
1:1250				



-  Canopy extent
-  Cat A tree
-  Cat B tree
-  Cat C tree
-  Cat U tree
-  Root protection area
-  Shade extent arcs

PROJECT DETAILS

Project:	Land off Pickford Green Lane, Coventry
Title:	Tree Survey Plan
Client:	Mr G Falconbridge

Drawing No:	PB/BT/0915 TSP
Rev:	0
Scale:	1: 500 @ A3
Date:	15.09.2015
Drawn:	P.Barton



Email: office@beechwoodtrees.co.uk
 Web: www.beechwoodtrees.co.uk

DO NOT SCALE FROM THIS DRAWING
 © Barton Tree Consultancy

